PLAN No 661

FOR THE IMPROVEMENT OF

# EIGHTH STREET

BETWEEN

J- STREET and L-STREET

IN THE

CITY OF SAN BERNARDINO

Scale 1" = 40'

LEGEND

"or in" means inch or inches
"or ft" means foot or feet.
Skinners Street
Elev. means elevation
Concrete walks to be constructed shown thus
Concrete walks in section shown thus
Concrete Curbs to be constructed shown thus
Concrete Curbs in section shown thus
Concrete Pavement to be constructed shown thus
Concrete Pavement in section shown thus

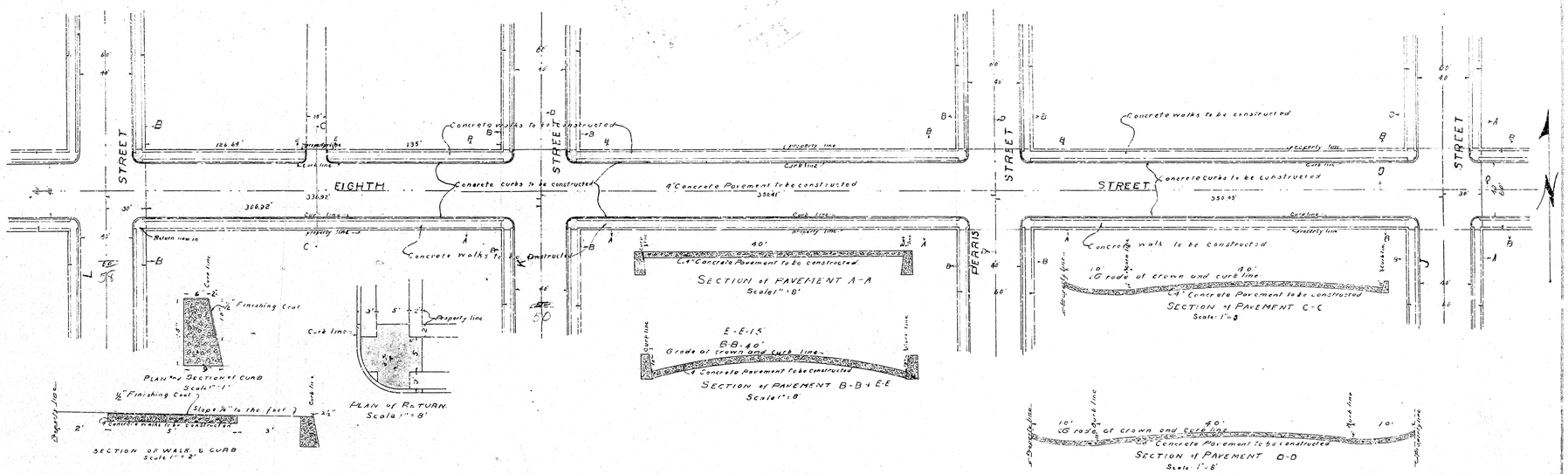


All elevations in red ink are in feet and above a plane which is 1043.38 feet below the city Bench Mark as established by ordinance No 383 of the city of San Bernardino

Profile

Black lines show Present Surface

Red lines show grade to which work shall be done.

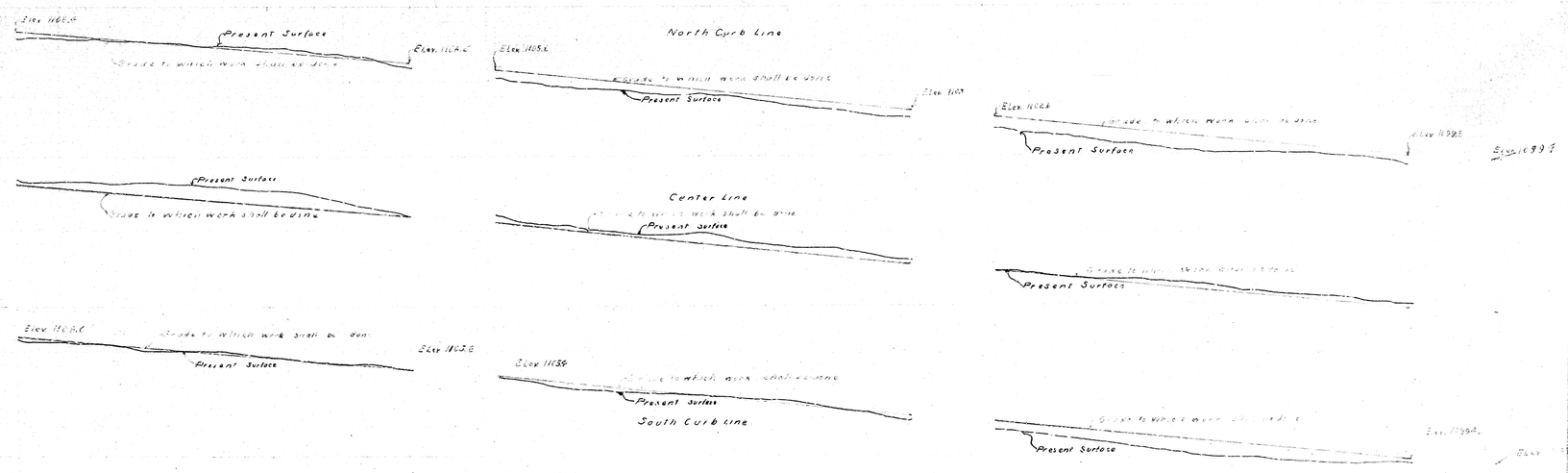

PLAN No 661

FOR THE IMPROVEMENT OF

# EIGHTH STREET

BETWEEN

J- STREET and L-STREET

IN THE

CITY OF SAN BERNARDINO

Scale 1" = 40'

LEGEND

"or in" means inch or inches
"or ft" means foot or feet.
Skinners Street
Elev. means elevation
Concrete walks to be constructed shown thus
Concrete walks in section shown thus
Concrete Curbs to be constructed shown thus
Concrete Curbs in section shown thus
Concrete Pavement to be constructed shown thus
Concrete Pavement in section shown thus

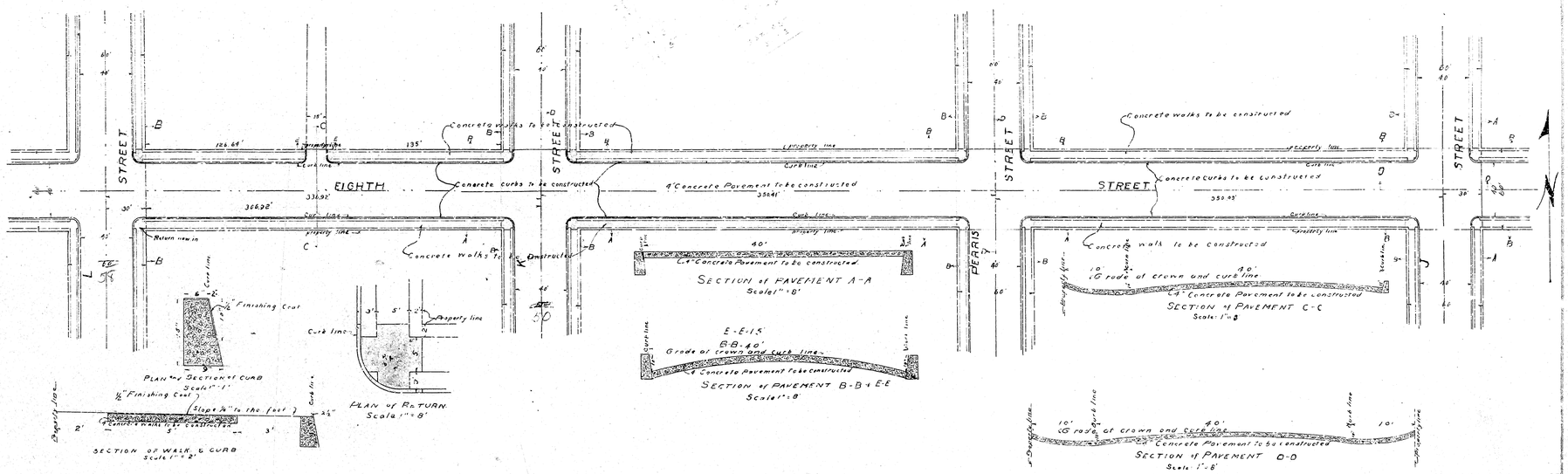


All elevations in red ink are in feet and above a plane which is 1043.38 feet below the city Bench Mark as established by ordinance No 383 of the city of San Bernardino

Profile

Black lines show Present Surface
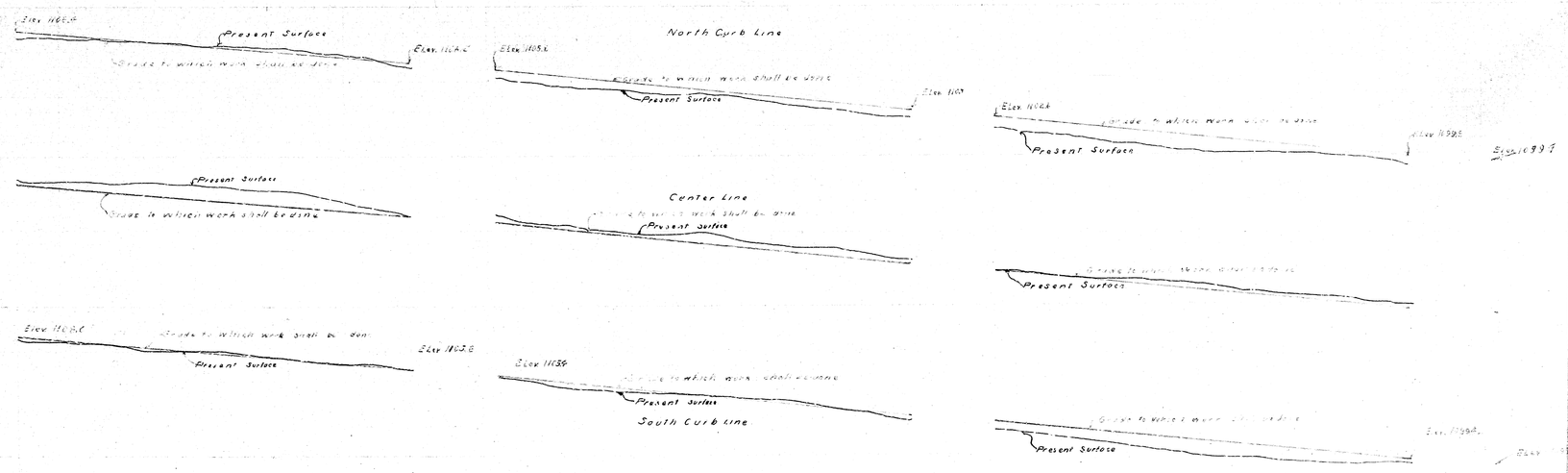
Red lines show grade to which work shall be done.